

ELEVATION CERTIFICATE

OMB No. 1660-0008
 Expires February 28, 2009

Important: Read the instructions on pages 1-8. **06-697 VM**

SECTION A - PROPERTY INFORMATION

A1. Building Owner's Name RICHARD CIARDO		For Insurance Company Use:
		Policy Number
A2. Building Street Address (including Apt., Unit, Suite, and/or Bldg. No.) or P.O. Route and Box No. 8731 BETTY STREET		Company NAIC Number
City PORT RICHEY State FLORIDA ZIP Code 34668		
A3. Property Description (Lot and Block Numbers, Tax Parcel Number, Legal Description, etc.) 29-25-16-0000-00200-0013 PASCO COUNTY (PORTION OF PARCEL A-4)		

A4. Building Use (e.g., Residential, Non-Residential, Addition, Accessory) RESIDENTIAL

A5. Latitude/Longitude: Lat. 28° 17' 01.97" N. Long. 82° 43' 35.52" W. Horizontal Datum: NAD 1927 NAD 1983

A6. Attach at least 2 photographs of the building if the Certificate is being used to obtain flood insurance.

A7. Building Diagram Number 6

A8. For a building with a crawl space or enclosure(s), provide

a) Square footage of crawl space or enclosure(s)	<u>N/A</u> sq ft	A9. For a building with an attached garage, provide:
b) No. of permanent flood openings in the crawl space or enclosure(s) walls within 1.0 foot above adjacent grade	<u>N/A</u>	a) Square footage of attached garage <u>1120</u>
c) Total net area of flood openings in A8.b	<u>N/A</u> sq in	b) No. of permanent flood openings in the attached garage walls within 1.0 foot above adjacent grade <u>0</u>
		c) Total net area of flood openings in A9.b <u>0</u> sq in

SECTION B - FLOOD INSURANCE RATE MAP (FIRM) INFORMATION

B1. NFIP Community Name & Community Number CITY OF PORT RICHEY FL#0001B		B2. County Name PASCO		B3. State FLORIDA	
B4. Map/Panel Number 120234-0001	B5. Suffix B.	B6. FIRM Index Date 7-5-83	B7. FIRM Panel Effective/Revised Date 7-5-83	B8. Flood Zone(s) V-17	B9. Base Flood Elevation(s) (Zone AO, use base flood depth) 17

B10. Indicate the source of the Base Flood Elevation (BFE) data or base flood depth entered in Item B9.
 FIS Profile FIRM Community Determined Other (Describe) _____

B11. Indicate elevation datum used for BFE in Item B9: NGVD 1929 NAVD 1988 Other (Describe) _____

B12. Is the building located in a Coastal Barrier Resources System (CBRS) area or Otherwise Protected Area (OPA)? Yes No
 Designation Date N/A CBRS OPA

SECTION C - BUILDING ELEVATION INFORMATION (SURVEY REQUIRED)

C1. Building elevations are based on: Construction Drawings* Building Under Construction* Finished Construction
 *A new Elevation Certificate will be required when construction of the building is complete.

C2. Elevations – Zones A1-A30, AE, AH, A (with BFE), VE, V1-V30, V (with BFE), AR, AR/A, AR/AE, AR/A1-A30, AR/AH, AR/AO. Complete Items C2.a-g below according to the building diagram specified in Item A7.
 Benchmark Utilized N/A Vertical Datum NGVD1929
 Conversion/Comments NONE

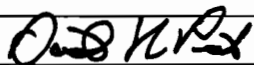
Check the measurement used.

a) Top of bottom floor (including basement, crawl space, or enclosure floor)	<u>6.70</u>	X feet	<input type="checkbox"/> meters (Puerto Rico only)
b) Top of the next higher floor	<u>19.44</u>	X feet	<input type="checkbox"/> meters (Puerto Rico only)
c) Bottom of the lowest horizontal structural member (V Zones only)	<u>18.40</u>	feet	<input type="checkbox"/> meters (Puerto Rico only)
d) Attached garage (top of slab)	<u>6.70</u>	feet	<input type="checkbox"/> meters (Puerto Rico only)
e) Lowest elevation of machinery or equipment servicing the building (Describe type of equipment in Comments)	<u>19.42</u>	X feet	<input type="checkbox"/> meters (Puerto Rico only)
f) Lowest adjacent (finished) grade (LAG)	<u>6.2</u>	X feet	<input type="checkbox"/> meters (Puerto Rico only)
g) Highest adjacent (finished) grade (HAG)	<u>6.7</u>	X feet	<input type="checkbox"/> meters (Puerto Rico only)


SECTION D - SURVEYOR, ENGINEER, OR ARCHITECT CERTIFICATION

This certification is to be signed and sealed by a land surveyor, engineer, or architect authorized by law to certify elevation information. I certify that the information on this Certificate represents my best efforts to interpret the data available. I understand that any false statement may be punishable by fine or imprisonment under 18 U.S. Code, Section 1001.

Check here if comments are provided on back of form.

Certifier's Name DAVID K. PREVOT	License Number 4934
Title PROFESSIONAL SURVEYOR & MAPPER	Company Name BAYLAND SURVEYING
Address 6802 COMMERCE BLVD.	City PORT RICHEY State FL ZIP Code 34668
Signature 	Date 10-16-08 Telephone (727) 845-1738

PLACE SEAL HERE




**LICENSE #4934
10-16-08**

IMPORTANT: In these spaces, copy the corresponding information from Section A.	For Insurance Company Use:
Building Street Address (including Apt., Unit, Suite, and/or Bldg. No.) or P.O. Route and Box No. 8731 BETTY STREET, PORT RICHEY, FL. 34668	Policy Number
	Company NAIC Number

SECTION D - SURVEYOR, ENGINEER, OR ARCHITECT CERTIFICATION (CONTINUED)

Copy both sides of this Elevation Certificate for (1) community official, (2) insurance agent/company, and (3) building owner.

Comments SECTION C 2 e ELEVATION OF AIR CONDITIONER
LOWER LEVEL IS ENCLOSED WITH BREAK- A- WAY WALLS

Signature 	Date 10-16-08	<input checked="" type="checkbox"/> Check here if attachments
---	---------------	---

SECTION E - BUILDING ELEVATION INFORMATION (SURVEY NOT REQUIRED) FOR ZONE AO AND ZONE A (WITHOUT BFE)

For Zones AO and A (without BFE), complete Items E1-E5. If the Certificate is intended to support a LOMA or LOMR-F request, complete Sections A, B, and C. For Items E1-E4, use natural grade, if available. Check the measurement used. In Puerto Rico only, enter meters.

- E1. Provide elevation information for the following and check the appropriate boxes to show whether the elevation is above or below the highest adjacent grade (HAG) and the lowest adjacent grade (LAG).
- a) Top of bottom floor (including basement, crawl space, or enclosure) is _____ feet meters above or below the HAG.
b) Top of bottom floor (including basement, crawl space, or enclosure) is _____ feet meters above or below the LAG.
- E2. For Building Diagrams 6-8 with permanent flood openings provided in Section A Items 8 and/or 9 (see page 8 of Instructions), the next higher floor (elevation C2.b in the diagrams) of the building is _____ feet meters above or below the HAG.
- E3. Attached garage (top of slab) is _____ feet meters above or below the HAG.
- E4. Top of platform of machinery and/or equipment servicing the building is _____ feet meters above or below the HAG.
- E5. Zone AO only: If no flood depth number is available, is the top of the bottom floor elevated in accordance with the community's floodplain management ordinance? Yes No Unknown. The local official must certify this information in Section G.

SECTION F - PROPERTY OWNER (OR OWNER'S REPRESENTATIVE) CERTIFICATION

The property owner or owner's authorized representative who completes Sections A, B, and E for Zone A (without a FEMA-issued or community-issued BFE) or Zone AO must sign here. *The statements in Sections A, B, and E are correct to the best of my knowledge.*

Property Owner's or Owner's Authorized Representative's Name			
Address	City	State	ZIP Code
Signature	Date	Telephone	
Comments			

Check here if attachments

SECTION G - COMMUNITY INFORMATION (OPTIONAL)

The local official who is authorized by law or ordinance to administer the community's floodplain management ordinance can complete Sections A, B, C (or E), and G of this Elevation Certificate. Complete the applicable item(s) and sign below. Check the measurement used in Items G8. and G9.

- G1. The information in Section C was taken from other documentation that has been signed and sealed by a licensed surveyor, engineer, or architect who is authorized by law to certify elevation information. (Indicate the source and date of the elevation data in the Comments area below.)
- G2. A community official completed Section E for a building located in Zone A (without a FEMA-issued or community-issued BFE) or Zone AO.
- G3. The following information (Items G4.-G9.) is provided for community floodplain management purposes.

G4. Permit Number	G5. Date Permit Issued	G6. Date Certificate Of Compliance/Occupancy Issued
-------------------	------------------------	---





- G7. This permit has been issued for: New Construction Substantial Improvement
- G8. Elevation of as-built lowest floor (including basement) of the building: _____ feet meters (PR) Datum _____
- G9. BFE or (in Zone AO) depth of flooding at the building site: _____ feet meters (PR) Datum _____

Local Official's Name	Title
Community Name	Telephone
Signature	Date
Comments	

Check here if attachment

Building Photographs

Continuation Page. 06-697F

8731 BETTY STREET	For insurance company use:
Building Street address (including Apt., Unit, Suite) or PO Box	Policy Number
City PORT RICHEY STATE FLORIDA Zip 34668	Company NAIC Number
If submitting more photographs than will fit on the preceding page, affix the additional photographs below. Identify all photographs with: date taken: "front view" and "rear view" and if required, "right side" and "left side view".	
DATE TAKEN 10-16-08 VM	
	
FRONT VIEW	RIGHT SIDE VIEW
	
BACK VIEW	LEFT SIDE VIEW